


Baseline Photograph A

This image provides landscape and visual context only

Extended View on Next Page →



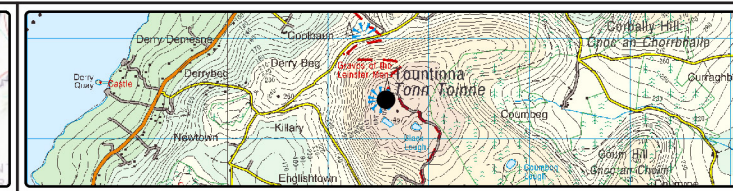

Wireline Drawing



Carrownagowan Wind Farm – Visual Impact Assessment

Viewpoint 19

View form Tountinna summit across Lough Derg and to Slieve Bernagh Mountains



Viewing Instructions
 Angle of View of Panorama: 90° (cylindrical projection)
 Principal Distance (printed at 84 x 29.7cm): 52.2cm

Viewpoint Location & Capture Information
 Location (ITM): 573530.22, 677433.36
 Camera Level (Metres Above Ordnance Datum): 458.9
 Date & Time: 18/10/2018, 13:04pm
 Weather Conditions: Sunny

Visibility Information
 Distance to Nearest Turbine (km): 9.9
 Number of Carrownagowan Nacelles Visible: 8
 Direction of View (From Grid North): 270°

Camera Information
 Camera: Canon 5D Mark III
 Lens: Canon EF 50mm f/1.4 USM
 Focal Length: 50mm

Visuals prepared by **innovision**


Sligo Airport Business Park
 Strandhill
 Sligo
 www.innovision.ie
 +353(0)71 - 912 8220

Baseline Photograph B

This image provides landscape and visual context only



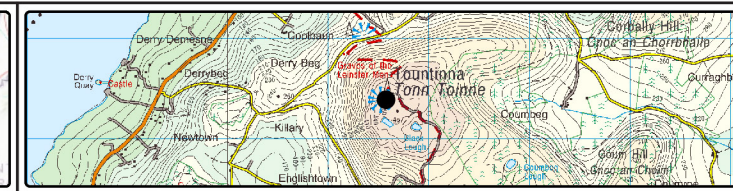

Wireline Drawing



Carrownagowan Wind Farm – Visual Impact Assessment

Viewpoint 19

View from Tountinna summit across Lough Derg and to Slieve Bernagh Mountains



Viewing Instructions
 Angle of View of Panorama: 90° (cylindrical projection)
 Principal Distance (printed at 84 x 29.7cm): 52.2cm

Viewpoint Location & Capture Information
 Location (ITM): 573530.22, 677433.36
 Camera Level (Metres Above Ordnance Datum): 458.9
 Date & Time: 18/10/2018, 13:04pm
 Weather Conditions: Sunny

Visibility Information
 Distance to Nearest Turbine (km): 9.9
 Number of Carrownagowan Nacelles Visible: 8
 Direction of View (From Grid North): 270°

Camera Information
 Camera: Canon 5D Mark III
 Lens: Canon EF 50mm f/1.4 USM
 Focal Length: 50mm

Visuals prepared by



Sligo Airport Business Park
 Strandhill
 Sligo
 www.innovision.ie
 +353(0)71 - 912 8220

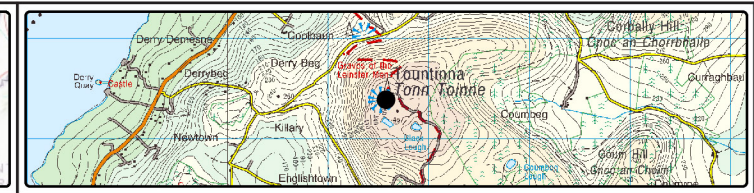

Photomontage

View flat at a comfortable arm's length



Carrownagowan Wind Farm – Visual Impact Assessment

Viewpoint 19
View form Tountinna summit across Lough Derg and to Slieve Bernagh Mountains



Viewing Instructions
Angle of View of Panorama: 53.5° (planar projection)
Principal Distance (printed at 84 x 29.7cm): 81.25cm

Depicted Turbine Specifications
Hub Height 101m, Tip Height 169m Rotor Diam. 136m

Viewpoint Location & Capture Information
Location (ITM): 573530.22, 677433.36
Camera Level (Metres Above Ordnance Datum): 458.9
Date & Time: 18/10/2018, 13:04pm
Weather Conditions: Sunny

Visibility Information
Distance to Nearest Turbine (km): 9.9
Number of Carrownagowan Nacelles Visible: 8
Direction of View (From Grid North): 270°

Camera Information
Camera: Canon 5D Mark III
Lens: Canon EF 50mm f/1.4 USM
Focal Length: 50mm

Visuals prepared by

innovision

Sligo Airport Business Park
Strandhill
Sligo

www.innovision.ie
+353(0)71 - 912 8220